

5878

5879.03

5878

5868.02

5878.02






















5878

Forsyth County Tax Administration - GIS/Mapping





5878.03

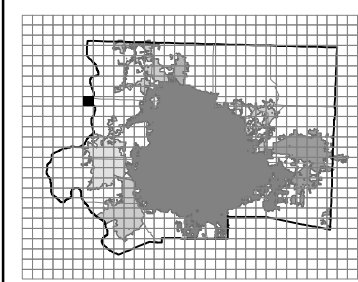
5878

Legend

-  Tax Lot
-  Add Lot
-  Tic Mark (83, 27)
-  Control Mark
-  Historic Property
-  PIN Map Grid
-  PIN Block Grid
-  Easement
-  Setback
-  Fire Tax Line
-  City Limit
-  County Line
-  Township Line
-  Interchange
-  Railroad
-  Water Features
-  Private Road
-  Transmission RW
-  Muni Service Dist
-  Voluntary Ag District
-  Half-Mile VAD Buffer

FEMA Flood Zone

-  Flood Way
-  A
-  AE
-  X500




5869.04	5879.03	5879.04
5868.02	5878.01	5878.02
5868.04	5878.03	5878.04

FORSYTH COUNTY, NC

**TAX ADMINISTRATION
GIS/MAPPING DIVISION**

THIS MAP WAS COMPILED FROM RECORDED DEEDS, PLATS, AND OTHER PUBLIC RECORDS. FORSYTH COUNTY ASSUMES NO LEGAL RESPONSIBILITY FOR THE INFORMATION CONTAINED ON THIS DOCUMENT. THE MAPPING DATA IS BASED ON THE NC STATE PLANE, NAD 1983.



Scale: 1" = 200'

Date Plotted
July 15, 2021

PIN MAP.Sub
5878.01

